







PLANNED DEVELOPMENT DIAGRAM - WEST OF RAILROAD

APNs:

- 1. 056-096-240
- 2. 056-096-480
- 3. 056-125-210
- 4. 056-127-030
- 5. 056-127-040
- 6. 056-128-090



Legend

-  GEARING PARCELS
-  PUBLIC AND LAND TRUST OWNERSHIP
-  CONSERVATION EASEMENT
-  WEST OF RAILROAD PD BOUNDARY
-  COASTAL TRAIL
-  CITY OF HALF MOON BAY



DATA SOURCE: CITY OF HALF MOON BAY, 2014; SAN MATEO COUNTY GIS, 2014; M-GROUP 2021